









Design File: Rapid-Ck\_BU\_a52  
 Plot File: Rapid-Creek\_Beneficial-Use

**LEGEND**

-  Freshwater reaches of Rapid Creek
-  Road boundary
-  Drainage line
-  Mangrove/saline coastal flats
-  Swamp
-  Subject to Inundation

**MAP LOCALITY**



**Notes:**

- 1; Beneficial Uses are aquatic ecosystem protection and recreation water quality and aesthetics.
- 2; For declaration and description see Northern Territory Territory Government Gazette No. G5, 9 February 2000.
- 3; Prepared by Natural Resources Division, June 2000.

© Northern Territory of Australia  
**NATURAL RESOURCES**



**DECLARATION OF BENEFICIAL USES  
 AND OBJECTIVES OF WATER  
 FRESHWATER REACHES  
 OF RAPID CREEK**